








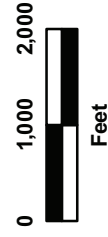


**Zoning Districts**

-  AG/R - Agricultural/Residential (5 acres)
-  RD-1 - Rural Residential District (3 Acres)
-  RD NS - Residential Developed without Sewers
-  RD WS - Residential Developed with Sewers

-  RD-2 - Medium Density Residence
-  RD-3 - High Density Residence
-  PUD
-  C-1 - Commercial Intensive

-  C-2 - Commercial Extensive
-  I-1 - Industrial Non-Hazard
-  I-2 - Industrial Hazard
-  Overlay District



# Edwardsville, KS

## Zoning District Map